

Pioneer

GPS NAVIGATION AUDIO SYSTEM

AVIC-F310BT

Quick Start Guide

This guide is intended to guide you through the basic functions of this navigation system. For details, please refer to the operation manual.

Published by Pioneer Corporation.
Copyright © 2009 by Pioneer Corporation.
All rights reserved.
<KYTX> <09E00000>

Printed in China
<CRB3025-A/S> EU
MAN-F310BT-QSG-EN

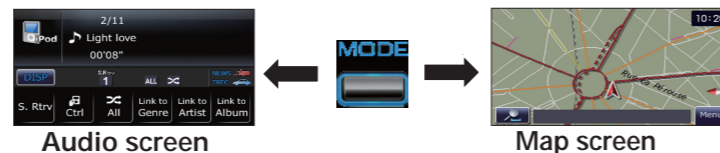
Basic Hardware buttons



- 1 **MODE button**
- 2 **MULTI-CONTROL**
Rotate to adjust the audio volume. Pressing this button when the audio source is selected plays the track, file or skips chapter.
- 3 **LIST button**
The list lets you see the list of file names or folder names.
- 4 **SRC/OFF button**
Selecting the audio source.
- 5 **BAND/ESC button**
Changes the band for the radio.
- 6 **DETACH button**
Press to remove the detachable device from the head unit.

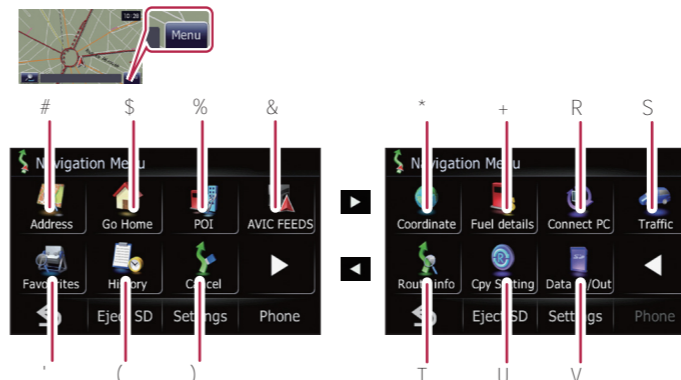
Switching the screen

Press the MODE button to switch between map screen and audio screen.



Navigation Menu

Touch **Menu** on the map screen.



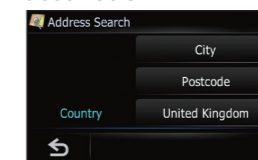
- # Search by address
- \$ Shortcut key for calculating route of going home
- % Search for stores, restaurants, and other businesses in the points of interest database
- & Searching for POIs by using the data on external storage devices (SD)
- ' Select a destination from your address book
- (Select a previously routed destination
-) Cancelling your current route
- * Searching for a location by coordinates
- + Gas Mileage Management
- R Switching to "PC Mode"
- S Using traffic information
- T Checking the current route conditions
- U Replicating the settings
- V Exporting and importing the data

Searching for your destination by address

- 1 Display **Navigation Menu** and touch **Address**.
- 4 Touch **OK**.



- 2 Input the information that you want to set as the destination.

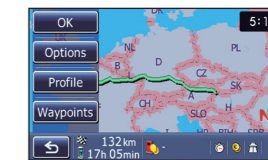


Touching the one of options. After narrowing down your destination, "Location confirmation screen" will appear.

- 3 Touch **OK**.



After searching for the destination, the "Route confirmation screen" appears.



This navigation systems gives you route guidance both visually and by voice.

